

FIRE JURISDICTIONS

The Valley Regional Fire Authority service area includes both King County and Pierce County properties.

Follow the instructions below to determine if your property falls within the VRFA service area.

KING COUNTY

Look-up Fire District via Address/Parcel:

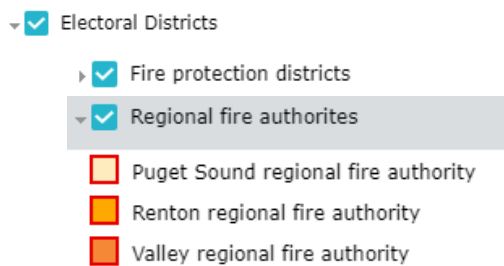
- Visit kingcounty.gov and navigate to the **King County GIS Center** page to the **KCGIS Districts and Development Conditions Report** Enter the
- known parcel number or address (example: 1101 D St NE)
- Locate the '*King County Electoral districts*' header
- Locate the '*Fire District*' label for your property

Map Step-by-Step Guide:

- Go to <https://gismaps.kingcounty.gov/iMap/>
- Click on the '*Layers List*' button in the top-right corner of the map



- Once the list appears, click the '*Electoral Districts*' filter button



- Click to expand the '*Electoral Districts*' list
- Check the boxes for '*Fire Protection Districts*' and '*Regional Fire Authorities*'
- Navigate the map to any address to see which fire jurisdiction it falls under

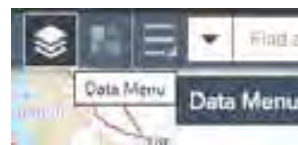
PIERCE COUNTY

Look-up Fire District via Address/Parcel:

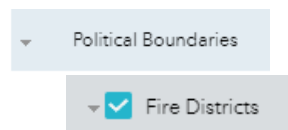
- Visit [Piercecounitywa.org](http://piercecounitywa.org) and navigate to the **Parcel & Property Information** page
- Click the link that says **About My Property**
- Enter the known parcel number or address (example: 1101 D St NE)
- Locate the '*Fire District*' label for your property

Map Step-by-Step Guide:

- Go to <https://matterhornwab.co.pierce.wa.us/publicgis/>
- Click on the '*Data Menu*' button in the top-right corner of the map



- On the Data Menu, expand the '*Political Boundaries*' list



- Check the box for '*Fire Districts*'
- Navigate the map to any address to see which fire jurisdiction it falls under